

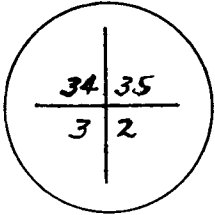
CERTIFIED LAND CORNER RECORDATION

R-60-W

DESCRIPTION OF CORNER EVIDENCE FOUND, AND ORIGINAL RECORD (If known)

T
18
N

T
17
N




No evidence of G.L.O. Monument described as a
~~limestone~~ ~~sandstone~~ 20" X 16" X 3" containing 4 marks on
west face and 2 Marks on east face.

DESCRIPTION OF MONUMENT AND ACCESSORIES ESTABLISHED
TO PERPETUATE THE ORIGINAL LOCATION OF THIS CORNER:

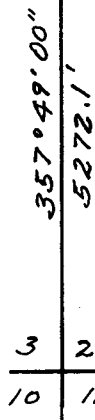
Using Single proportional methods location was established
on south shoulder of east-west County road.
Set a No. 5 Rebar with Aluminum Cap 4" ± below
road grade.

SKETCH, WITH COURSE AND DISTANCE TO ADJACENT CORNER IF DETERMINED IN THIS SURVEY.
(May Sketch or Paste Reproduction on Reverse Side.)

T-18-N, R-60-W.



T-17-N, R-60-W.



I, Edward C. Fry certify that I have carefully performed ~~or reviewed~~ the work done on the diagrammed corner as reported on this recordation form and approve the same.

1-27-81

Edward C. Fry
Signature of Surveyor

P.E./L.S. 662
Registration No.

STATE OF WYOMING,
Office of Clerk and Recorder,
County of _____

606832

This "corner record" was filed for record on the _____ day of JAN 29 1981, 19____, was noted on the cross-index plat and is assigned page No. _____, in book No. _____.

James C. Whitehead
County Official

Cross Index No. _____	T. _____	R. _____	Mer. _____
_____	T. _____	R. _____	Mer. _____
_____	T. _____	R. _____	Mer. _____
_____	T. _____	R. _____	Mer. _____
_____	T. _____	R. _____	Mer. _____
_____	T. _____	R. _____	Mer. _____
_____	T. _____	R. _____	Mer. _____