

# State of Wyoming Corner Record

(In compliance with the *CORNER PERPETUATION AND FILING ACT*, Wyoming Statutes, 1997, Section 33-29-140, et. seq., and the Rules and Regulations of the Board of Registration for Professional Engineers and Professional Land Surveyors)

Reverse side of this form may be used if more space is needed.

Record of original survey and citation of source of historical information (if corner is lost or obliterated). Description of corner monumentation evidence found and/or monument and accessories established to perpetuate the location of this corner. Sketch of relative location of monument, accessories, and reference points with course and distance to adjacent corner(s) (if determined in this survey). Method and rationale for reestablishment of lost or obliterated corner.

G.L.O. Record: Alfred M. Rodgers, U.S. Deputy Surveyor, June 29, 1871.  
80.50 Chains Set a white sand stone 18 x 8 x 6 for the cor to sections 5 6 31 32

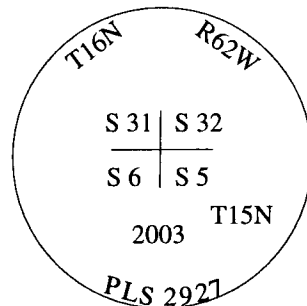
Subsequent Record: Laramie County Road Records, County Field Book No. 7, circa October 1, 1909, indicates the road was surveyed and notes " Set two CR stone E & W Cor. loose "

Found: No evidence of previous survey monumentation at the corner point.

Set: No. 5 x 24" rebar with a 2 1/2" diameter aluminum cap marked as noted below, flush to the asphalt surface of the center of Laramie County Road No. 149. This corner was set proportionally from accepted corners and fences, north, south, east and west that were found to be harmoniously related to the original and subsequent survey record.

See back of this sheet for measurements to other found and or set and accepted corners in the area.

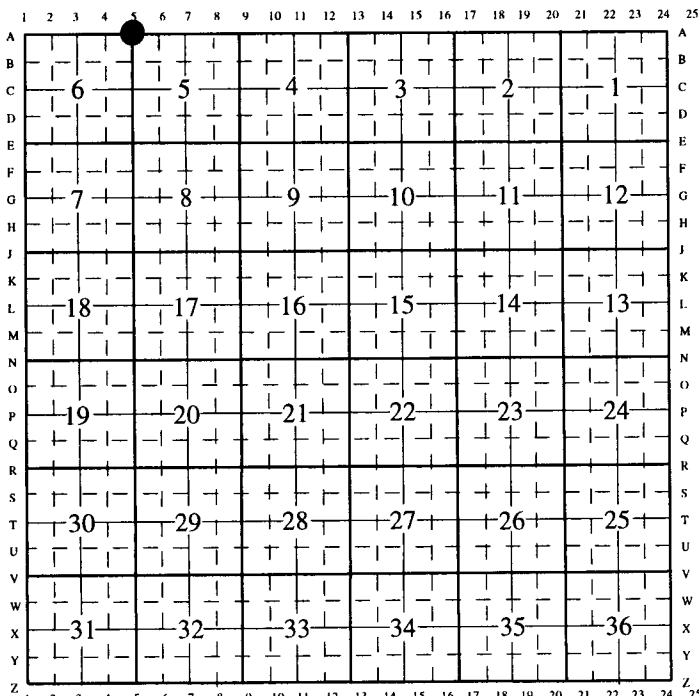
Aluminum Cap Markings



Date of Field Work: February 12, 2003

Office Reference: Burns North 26109


### CROSS INDEX DIAGRAM



Firm/Agency, Address

Paul A. Reid, PLS  
1533 Pinion Drive  
Cheyenne WY  
Phone (307) 637-3400

This corner record was prepared by me or under my direction and supervision.  
*SEAL & SIGNATURE*



Corner Name: Northwest Corner Section: 5 T.15 N., R. 62 W., 6th P.M., Cross-Index No.: A-5  
SBRPEPLS/PLSW: MARCH 1994/97

S.30 S.29  
2 1/2" A. CAP  
"P.L.S. 2927"

N.0°01'26"W  
2640.75'

S.30 S.29  
S.31 S.32  
2 1/2" A. CAP  
"P.L.S. 2927"

N.0°21'19"W  
2638.47'

S.31 S.32  
2 1/2" A. CAP  
"P.L.S. 2927"

N.0°20'54"W  
2639.57'

T.16N., R.62W., 6TH P.M.

S.31 S.32  
2 1/2" A. CAP  
"P.L.S. 2927"

S.6 S.5

T.15N., R.62W., 6TH P.M.

N.0°41'17"W  
5284.56'

S.6 S.5  
S.7 S.8  
2 1/2" A. CAP  
"P.L.S. 2927"

N.0°47'16"W  
2636.66'

S.7 S.8  
2 1/2" A. CAP  
"P.L.S. 2927"

Bearings are grid and based upon the Wyoming  
East Zone NAD 83. Geodetic bearings can  
be derived by applying  $-0^{\circ}32'21''$  to the bearing.