State of Wyoming Corner Record

(In compliance with the CORNER PERPETUATION AND FILING ACT. Wyoming Statutes, 1977, Section 36~11~101, et seq., and the Rules and Regulations of the Board of Registration for Professional Engineers and Professional Land Surveyors)

The reverse side of this form may be used if more space is needed.

The Record of the original survey and the citation of the source of the historical information (if the corner is lost or obliterated). The description of the corner monumenation evidence as found and/or the monument and it"s accessories as established to perpetuate the location of this corner. A sketch of the relative location of this Monument, accessories, and reference points with the course and distance to adjacent corner (s) (if determined during this Survey). The Method and Rationale used for the reestablishment of lost and obliterated corner.

This Corner was Not Set by the G.L.O.

Set 5/8" X 34" rebar with a 2" diameter Aluminum Cap set thereon and marked appropriately for the NW 1/16th corner of Section 27 of T.13 N. R.62 W. of the 6th P.M. in Laramie County, Wyoming.

The monumentation was set as shown on the drawing as shown hereon.

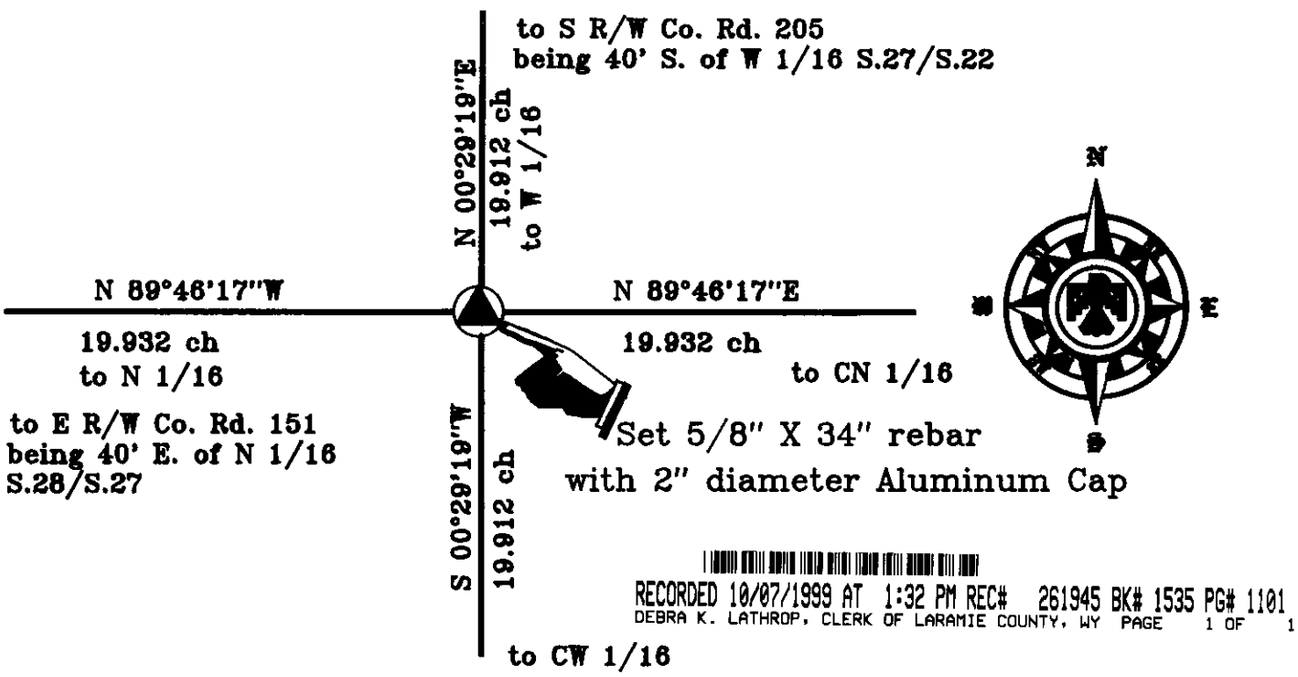

RECORDED 10/07/1999 AT 1:32 PM REC# 261945 BK# 1535 PG# 1101
DEBRA K. LATHROP, CLERK OF LARAMIE COUNTY, WY PAGE 1 OF 1

Date of Field Work: 1 OCT A.D.1999 *Office Reference:* 9054

Cross Index Diagram

T.13 N. R.62 W. 6th P.M.



Firm/Agency, Address
Terrestrial Surveying & Mapping Co.
"Your Friendly Neighborhood Surveyor"
1127 Terry Ranch Road
Cheyenne, Wyoming 82007
Telephone Number: (307) 634~9360

This Corner Record was prepared by me or under my direction and supervision.

SEAL & SIGNATURE



Corner Name: NW 1/16 *Section:* 27 *T.13 N. R.62 W. 6th P.M. Cross Index No.* S~14