

# State of Wyoming Corner Record

(In compliance with the CORNER PERPETUATION AND FILING ACT, Wyoming Statutes, 1997, Section 33-29-140, et seq., and the Rules and Regulations of the Board of Registration for Professional Engineers and Professional Land Surveyors)

Reverse side of this form may be used if more space is needed.

Record of original survey and citation of source of historical information (if corner is lost or obliterated). Description of corner monumentation evidence found and/or monument and accessories established to perpetuate the location of this corner. Sketch of relative location of monument, accessories, and reference points with course and distance to adjacent corner(s) (if determined in this survey). Method and rationale for reestablishment of lost or obliterated corner.

**FOUND:** I found four loose stones spread over a ten foot area at the search position for the corner. The Stones are directly in line with old fence posts marking the easterly section line of Section 9 and Directly under the HyWest power line set in 1962. The position of these stones is substantially Equidistant as the distance from the East Quarter Corner to the Northeast Corner of Section 9. Research from HyWest Energy shows that the power line easement southerly from the Southeast Corner of Section 9 is for both Sections 15 and 16. This leads me to believe that the power line Extending south from this corner in 1962 was on the Section Line. Further evaluation of the Bearing and distance from the Southwest Corner of Section 9 to the position making the East Quarter Corner of Section 9 equidistant between the Northeast and Southeast Corners of Section 9 leads me to believe that this is the location of the original corner. No found stone is more than Ten feet from this position. One of the loose stones substantially fits the G.L.O. record dimensions For the original monument. There is no corner evidence southerly for at least a mile. There are no Other stones visible anywhere in the vicinity of this position.

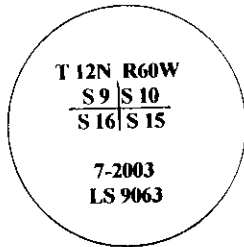
**FOUND LOOSE STONE  
SOUTHWEST CORNER OF  
NORTH-SOUTH AND EAST-  
WEST 2- TRACK ROADS**

**SET RE-BAR AND  
ALUMINUM SURVEY CAP  
L.S. 9063**

**SECTION CORNER  
S 4 | S 3  
S 9 | S 10**

**SET:** An aluminum survey cap, marked L.S. 9063, and marked appropriately for the Section Corner Straight line and equal distance as the East Quarter Corner to the Northeast Corner of Section 9.

**BASIS OF BEARING- G.L.O. RECORD BEARING NORTH LINE OF SECTION 9**



**QUARTER CORNER  
S 9 | S 10**

**FOUND SET STONE  
SET RE-BAR AND ALUMINUM  
SURVEY CAP L.S. 9063**


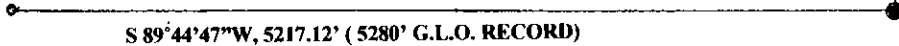
**MONUMENT DESCRIPTION**

**SECTION CORNER  
S 8 | S 9  
S 17 | S 16**

**FOUND SET RE-BAR  
EXISTING FENCE CORNER**

**SECTION CORNER  
S 9 | S 10  
S 16 | S 15**

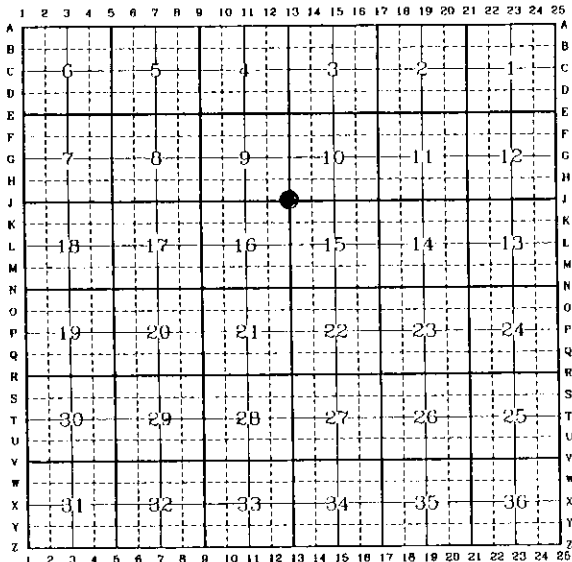
**FOUND LOOSE STONES  
SET RE-BAR AND ALUMINUM  
SURVEY CAP L.S. 9063**



Date of Field Work: 7-2003

Office Reference: \_\_\_\_\_

**CROSS INDEX DIAGRAM**



Land Surveyor / Firm / Address

**MICHAEL J. GRONSKI**

**G&S SURVEYS**


**5211 OGDEN ROAD**

**CHEYENNE, WYOMING 82009**

Telephone: (307) 637-6127

This corner record was prepared by me or under my direction and supervision.

SEAL & SIGNATURE



Corner Name: SOUTHEAST CORNER

Section: 9 T 12N. R 60W. 6<sup>TH</sup>

P.M. Cross-Index No.: J-13

SBRPEPLS/PLSW: March 1994; PLSW January 1998

RECORDED 1/11/2008 AT 1:13 PM REC# 491251 BK# 2040 PG# 1172  
DEBRA K. LATHROP, CLERK OF LARAMIE COUNTY, WY PAGE 1 OF 1