

State of Wyoming Corner Record

(In compliance with the *CORNER PERPETUATION AND FILING ACT*, Wyoming Statutes, 1997, Section 33-29-140, et seq., and the Rules and Regulations of the Board of Registration for Professional Engineers and Professional Land Surveyors)

Reverse side of this form may be used if more space is needed.

Record of original survey and citation of source of historical information (if corner is lost or obliterated). Description of corner monumentation evidence found and/or monument and accessories established to perpetuate the location of this corner. Sketch of relative location of monument, accessories, and reference points with course and distance to adjacent corner(s) (if determined in this survey). Method and rationale for reestablishment of lost or obliterated corner.

FOUND: I found a set stone substantially fitting the G.L.O. record dimensions with a few other loose stones surrounding it. The stone is set with north-south orientation as it should be. A set post is located approximately 15 feet east of the stone. I believe this is a line marker for HyWest power line as it merged from it's 30' offset at the road intersection at the Northeast Corner of Section 9 to the Section Corner location at the Southeast Corner of Section 9. As the power line extends southerly from the quarter corner location, it intersects and follows the exact course of old fence posts marking the easterly boundary of Section 9.

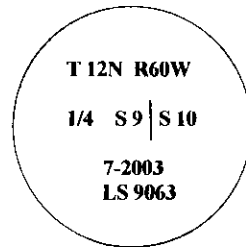
SET: An aluminum survey cap, marked L.S. 9063, and marked appropriately for the Quarter Corner
At the position of the found stone.

**FOUND LOOSE STONE
SOUTHWEST CORNER OF
NORTH-SOUTH AND EAST-
WEST 2- TRACK ROADS**

SECTION CORNER
S 4 | S 3
S 9 | S 10

**SET RE-BAR AND
ALUMINUM SURVEY CAP
L.S. 9063**

N 0°09'39"E, 2628.48' (2640' G.L.O. RECORD)



QUARTER CORNER
S 9 | S 10

MONUMENT DESCRIPTION

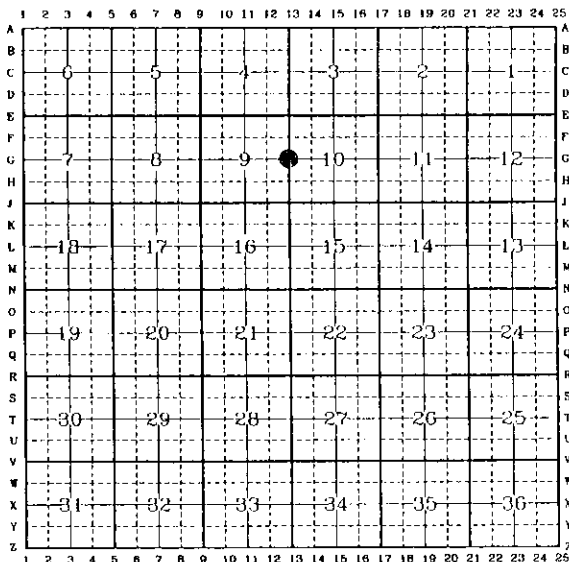
**FOUND SET STONE
SET RE-BAR AND ALUMINUM
SURVEY CAP L.S. 9063**

BASIS OF BEARING- G.L.O. RECORD BEARING NORTH LINE OF SECTION 9

Date of Field Work: 7-2003

Retracement Survey Section 9 (Record of Survey as Exhibit for sale of property)
Office Reference: _____

CROSS INDEX DIAGRAM



Land Surveyor / Firm / Address

MICHAEL J. GRONSKI

G&S SURVEYS


5211 OGDEN ROAD

CHEYENNE, WYOMING 82009

Telephone: (307) 637-6127

This corner record was prepared by me or under my direction and supervision.

SEAL & SIGNATURE



Corner Name: EAST QUARTER CORNER Section: 9 T 12N. R 60W. 6TH P.M. Cross-Index No.: G-13

SBRPEPLS/PLSW: March 1994; PLSW January 1998

RECORDED 1/11/2008 AT 1:12 PM REC# 491250 BK# 2040 PG# 1171
DEBRA K. LATHROP, CLERK OF LARAMIE COUNTY, WY PAGE 1 OF 1